



The Loser.
Experience the mountains



2023
SUMMER info



The Loser.
Experience the mountains



CULINARY DELIGHTS



AlpenStub'n | Karl Peer
A-8992 Altaussee
Lichtersberg 94
Mobile +43 664 3952571
wirt@alpenstubn.at
www.alpenstubn.at

Loserhütte | Helmut König
A-8992 Altaussee
Fischerndorf 81
Mobile +43 664 1603415
loserhuette@aon.at
www.loserhuette.at

Blaa-Alm | Uli Moser
A-8992 Altaussee
Fischerndorf 73
Tel +43 3622 71 102
blaa-alm@aon.at
www.blaa-alm.co.at

Loseralm Bergrestaurant
A-8992 Altaussee
Fischerndorf 181
Tel +43 3622 71315-600
Mobile +43 676 87813260
loseralm@loser.at
www.loseralm.at

Geiger Alm
A-8992 Altaussee
Lichtersberg 85
Mobile +43 660 9390028
restaurant@geigeralm.at
www.geigeralm.at

ACCOMMODATION



AlpenParks Hagan Lodge Altaussee
AlpenParks hiking week „Altaussee“ for 2 - 6 people

7 nights in a private lodge, incl. hiking backpack and hiking map from the region as well as entry to the salt mines Altaussee and much more. From € 330,- per person
www.haganlodge.at



JUFA Hotel Altaussee
Hiking holiday in Ausseerland - Time out!

Hiking paradise Salzkammergut for connoisseurs and pros!
Bookable dates: 01.05.-31.10.2023, from € 569,- per Family & Friends 3 (2 Ad. +1 child), incl. daily break-out snack to take away, Time-out box, hiking rental material, overnight stays in a comfort room Half board and breakfast buffet.
www.jufahotels.com/en/hotel/altaussee




Ferienresort Altaussee-Loser
7 holiday homes for up to 12 guests
www.huettenuurlaub24.at



NEW

CABIN CABLE CAR - STARTING 2024



EVENTS 2023

„classic alpin“ - Classic on the mountain
23 June 2023, 6 pm
Stage at Augstsee Loser (Loseralm in case of bad weather)
Tickets: Ausseerland- Info offices & www.kultur.ausseerland.at

10 years Loser Mountain Run
29 July 2023
www.loser-berglauf.at

Mountains in Flames in Altaussee
12 August 2023, starting at 5 pm
www.kultur.ausseerland.at

Lotus Mountain Trophy
9/10 September 2023
www.clublotus.at

FACTS

PISTES
34 km from 800 to 1,800 m above sea level

CABLE CARS
2 x 6-seater chair lift, 1 x double chairlift, 1 x 4-seater chair lift, 4 x Button lifts

KIDS SKI WORLD
2 x Magic carpets, Megastar rope lift

SNOW WORLD
up to 6 m snow: one of the snowiest ski resorts in Austria

THE LOSER FAMILY SLOPE
Styria's longest family slope

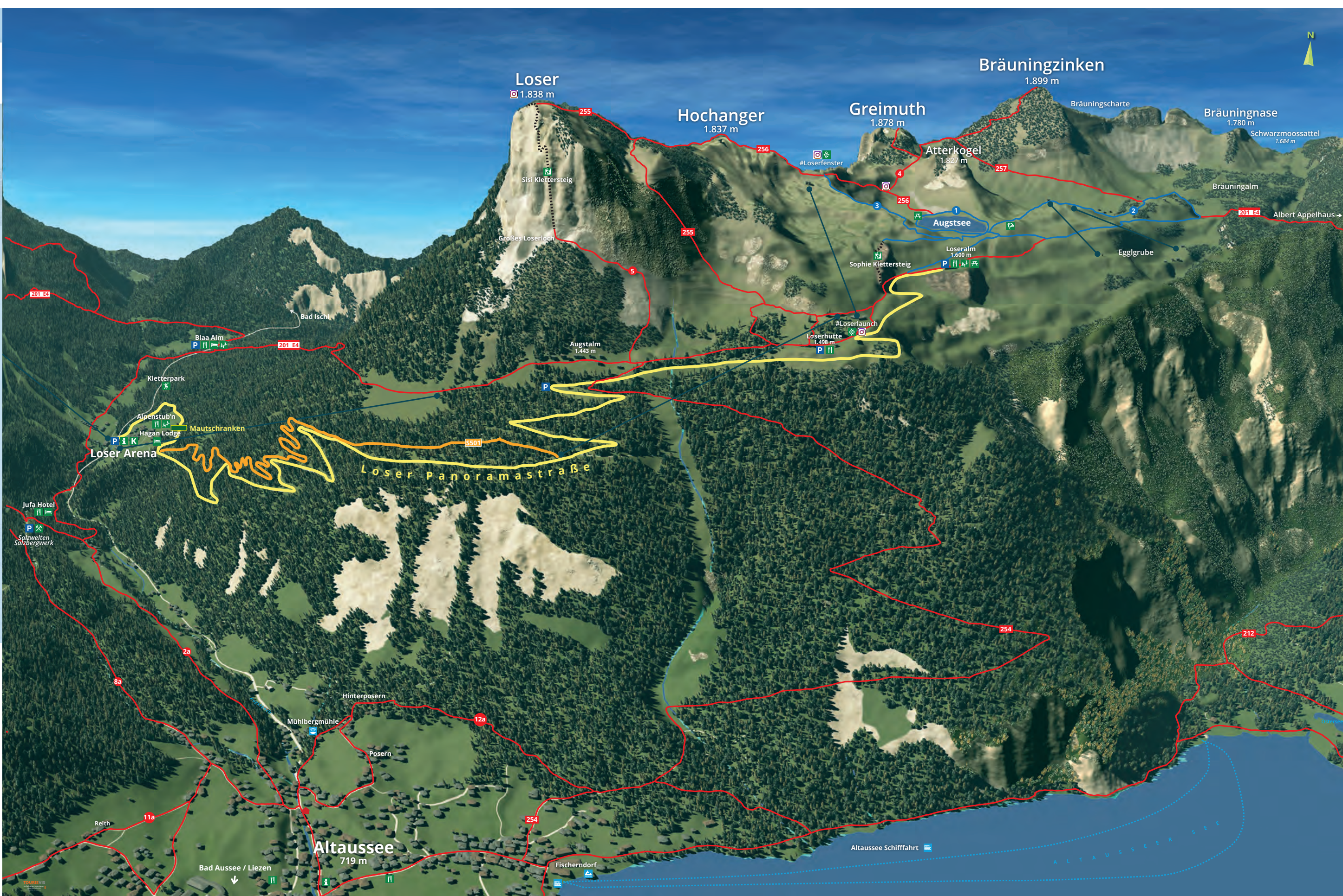
TOBOGGAN RUN
7 km long on the panorama route
Hagan-Lodge toboggan rental
Info: +43 (0)3622 72 323

WINTER HIKING PATH
with a panoramic view of the Ausseerland and the Dachstein

LOSERALM
1.600m

Loseralm Bergrestaurant
A-8992 Altaussee
Fischerndorf 181
Tel +43 3622 71315-600
Mobil +43 676 87813260
loseralm@loser.at
www.loseralm.at

WWW.LOSERALM.AT



HIKING TRAILS

- 1 Augstsee circular trail
- 2 Bräuningalm circular trail
- 3 Loserfenster
- 4 Greimuth via Hochanger
- 5 Access to Sisi via ferrata

- 254 Loser peak from Altaussee
- 255 Loser peak via Loserboden
- 256 Loser peak via Hochanger
- 257 Bräuningzinken
- 5501 Augst Trail

GASTRONOMY

- Alpen Stub'n
- Blaa Alm
- Geiger Alm
- Jufa Hotel
- Loseralm
- Loserhütte


LEGEND

- Information
- Toll spot
- Accommodation
- Playground
- Climbing park
- Via ferrata
- Launch site
- Viewpoint
- Salt mine
- Parking spot
- Instagram spot



Dive in, revive and enjoy
At the Narzissen Vital Resort, pure vitality awaits you. The multi-faceted pool offer pamperers you with bubble loungers, massage jets and geysers. Our monolith of relaxation, the salt crystal, enchants with its magnificent play of colours and its indwelling brine grotto and brine lake. The entire bathing area is also barrier-free and has a mobile pool lift. Enjoy the sweaty sauna treatments in our sauna world and let yourself be impressed by the fantastic panoramic view of the Aussee mountains.

Tel. +43 (0)3622 55300-120
bad@vitalresort.at | www.vitalresort.at



altaussee SCHIFFFAHRT


Shipping, Seelounge & boat rental Altaussee 712
Enjoy the beautiful landscape with a trip with Austria's first solar-powered ship or traditional "Platte" on Lake Altaussee and relish a delicious, regional ice cream at the Seelounge!

Tel. +43 (0)664 60 795 2950
office@altausseeschiffahrt.at
www.altausseeschiffahrt.at



„Glück Auf!“ In the largest active salt mine of Austria, pure rock salt tunnels, the mystical Barbara Chapel, an underground salt lake, and adventurous miners slides await you. This mountain contains history as well; discover the thrilling tale of Europe's artistic masterpieces and their recovery by courageous miners from deep within the mines towards the end of the second World War.

Tel. +43 (0)6132 200 2400
info@salzwelten.at
Info und Online-Tickets: www.salzwelten.at



The Loser.
Experience the mountains



CONTACT   

Loser Bergbahnen GmbH & Co KG
Lichtersberg 84
A-8992 Altaussee
Phone: +43(0)3622 71315
info@loser.at
www.loser.at

EMERGENCIES

- 112 European emergency telephone number
- 140 Mountain rescue
- 133 Police
- 122 Fire service
- 144 Ambulance

Site notice: Loser Bergbahnen GmbH & Co KG
Layout and design: Syen Andreas, www.sawerbung.at
Photos: Loser Bergbahnen | TVB Ausseerland-Salzkammergut | F. Lottl | T. Lamm | K. Steinegger | S. Baumgartner | M. Raich | L. Hims | T. Schwaiger | M. Baumgartner | Intersport Österreich | A. Syen | Porsche Design Studio | ARF/Hilbrand | K. Kerschbaumer | Graphics: Freepix

HIKING

Sisi, Empress Elisabeth of Austria-Hungary once hiked on and loved the Loser mountain, which is now the most popular mountain for leisure activities in the Salzkammergut area. This majestic gem around the border between Upper Austria and Styria is easy for mountain and nature enthusiasts to access via the Loser Panorama road.

Everyone finds the right activity and pace for them at the Loser, whether you are hoping to relax, enjoy nature or scale the mountains.



LOSER SUMMIT 1,838 M



Difficulty
Mid/difficult terrain, essential to be steady on your feet and be wearing good walking boots
Walking time
approx. 1.5 hours / Altitude difference: 314 m
Start
Loseralm car park at 1,600 m above sea level (End of Panorama road) Path: 3, 256, 255

AUGSTSEE CIRCULAR TRAIL




Difficulty
Even terrain, walking boots recommended
Walking time
approx. 45 minutes / Altitude difference: 80 m
Start
Loseralm car park at 1,600 m above sea level (Ends on panorama trail) Path: 1

LOSERFENSTER




Difficulty
Mid/difficult terrain, essential to be steady on your feet and be wearing good walking boots
Walking time
approx. 1 hour / Altitude difference: 186 m
Start
Loseralm car park at 1,600 m above sea level (End of Panorama road) Path: 3

BRÄUNING ZINKEN 1,899 M



Difficulty
Mid/difficult terrain, essential to be steady on your feet and be wearing good walking boots
Walking time
approx. 1.5 hours / Altitude difference: 390 m
Start
Loseralm car park at 1,600 m above sea level (End of Panorama road) Path: 1, 256, 4

BRÄUNING ALM



Difficulty
Even terrain, essential to be steady on your feet and be wearing good walking boots
Walking time
approx. 1 hour / Altitude difference: 80 m
Start
Loseralm car park at 1,600 m above sea level (Ends on panorama trail) Path: 2

GREIMUTH 1,878 M



Difficulty
D. Can only be accessed using via ferrata equipment! Slip hazard when damp
Length
400 metres long and 250 metres elevation
Start
Augstalm car park (information board) 30 minute approach

4 PEAKS AND 1 LAKE



Difficulty
Mid/difficult terrain, essential to be steady on your feet and be wearing sturdy footwear
Walking time
approx. 4 hours / Altitude difference: 900 m
Start
Loseralm car park at 1,600 m above sea level (End of the Panorama road)
The 4 peaks
The peaks of the Loser, Hochanger, Greimuth and Bräuning Zinken mountains

CLIMBING

In the Loser Arena in the valley, the climbing park "Omunduntn" is a great place for the whole family to go climbing and also perfect for school groups, work trips and club trips.

High Ropes Adventure Course Altaussee
Phone: +43(0)3622 71558
www.loser-outdoor.at

Starting at the Loser Plateau, two via ferratas and a number of walking tours head out into the Tote Gebirge mountain range.

Details and info at:
www.bergsteigen.at

"SISI" VIA FERRATA



Difficulty
D. Can only be accessed using via ferrata equipment! Slip hazard when damp
Length
400 metres long and 250 metres elevation
Start
Augstalm car park (information board) 30 minute approach

"SOPHIE" VIA FERRATA



Difficulty
A/B, with a few C areas. Can only be accessed using via ferrata equipment! Slip hazard when damp
Length
300 metres long and 70 metres elevation
Start
Loseralm car park
Approach takes 5 minutes

HANG-GLIDING AND PARAGLIDING

The Loser mountain is one of the best in the Salzkammergut area for hang-gliding and paragliding. Predominantly thanks to its potential for long-distance gliding, the centre of flying is particularly popular internationally too.

Contact
Ausseerland hang-gliding and paragliding club
Tel.: +43(0)664 34 87 498

LOSER PANORAMA ROAD

The Loser Panorama road is rightly considered to be a construction marvel in terms of alpine roads. Travelling along the mountain road and enjoying its beautiful views in a bus, car, on a motorbike or on a bicycle is impressive even in terms of the dimensions. On the way up the mountain, you travel 9 kilometres, around 15 bends and more than 750 metres up. The Loser Plateau with its clear skies features not only a free car park but also a great view over the Ausseerland area and the surrounding mountains. The panoramic view over the Niedere Tauern, the beautiful Dachstein glaciers and the snow-covered peak of the Großvenediger is absolutely awe-inspiring, even if you're already used to wonderful mountain views.

But the fun starts here for ambitious mountaineers: In summer, visitors and hikers can enjoy the "Loseralm" mountain restaurant. It is a good rest spot, as well as a starting point for lots of walking paths, hiking routes and mountain tours at various levels of difficulty.

The new "Sophie" via ferrata is especially popular amongst young people, beginners and people getting back into climbing. The sporty and dynamic "Sisi" panorama via ferrata provides unparalleled views. The view over the famous "Loserfenster" is unforgettable and this extraordinary rock formation can be accessed via the hiking trail in around 45 minutes. Finally, the "Omunduntn" high-rope park at the Loser Arena is a great way of burning off some excess energy.

So, at the end of a day exploring the Loser region, you are guaranteed to have lots of unforgettable memories in your head, heart and on your camera.

TANDEM FLIGHT?

Book a tandem flight:
www.paragleiten.net
www.skyclub-austria.at

Info
There are 5 launch sites in the Loseralm region. Launch directions range from south-west to south-east. Designated landing field in the centre of Altaussee.

Current wind measurement data at:
www.lawine-steiermark.at

More information at:
www.drachenfliegen.at

PRICES

PANORAMA ROAD

Open from April to October. (Depending on the weather)
Get a toll ticket before starting your drive.

Loser Infopoint
You can get tickets from our toll staff at the Infopoint.
Phone +43 (0)676 87 81 32 04

Ticket machine
Tickets are available from the ticket machine at any time, even outside of the Infopoint opening hours.
No summer operation of ski lifts

For road closures: Please observe warning notices and restrictions!

PRICES 2023:	DAY	NIGHT (6 pm - 4 am)
Motorbikes and mopeds	EUR 10.00 per vehicle	EUR 10.00 per vehicle
Cars (up to 5 people)	EUR 20.00 per vehicle	EUR 12.00 per vehicle
Minivan (over 6 people)	EUR 4.00 per person	EUR 12.00 per vehicle
Bus (over 6 people)	EUR 4.00 per person	EUR 130.00 per vehicle
Bicycle	free	free

2023 season ticket
Car season ticket (except winter closure) EUR 170.00

2023 holiday tickets
Multi-day ticket 3 days (consecutive) EUR 43.00 per vehicle
Multi-day ticket 7 days (consecutive) EUR 67.00 per vehicle

Concessions for:
Salzkammergut Erlebnis Card | Schladming-Dachstein Sommercard | OÖN-Card | Familien Card

All Inclusive Cards:
Ausseerland Sommerdau | Steiermark Card
You can get your ticket from the Infopoint or from the Hagan Lodge reception between 9 am and 6 pm when you show one of these cards.

ON-CALL GROUP TAXI SERVICE

From May to October.
From Bad Aussee to Loseralm or back

On-call:
Taxi Gasperl, Mobile: +43 (0)664 2000 902
Taxi Zwettl, Mobile: +43 (0)676 3622-605

Postbus ÖBB
Linie 955: www.verbundlinie.at

AUGST TRAIL NEW FROM MAY 2023



BIKEN

For all those who like to pick up momentum: The Loser Resort is the ideal base camp for the extensive network of trails in Ausseerland. From relaxing mountain and lake laps to intense flow-country trails: the centre of cycling in the Salzkammergut offers the right tour for everyone.

NEW FROM 2023:


AUGST TRAIL – Singletrail S501
Enjoy the 3 km trail on the Loser, which will be officially opened in spring. The varied & exciting trail invites you to get to know the rugged nature of the Loser!
Difficulty: S2 - medium; also suitable for e-mountain bikes.
Info: www.loser.at/augsttrail

Mountain bike & electric mountain bike hire
Hagan Lodge reception
Info and tickets:
www.biken.at



YOUR LOSER EXPERIENCE

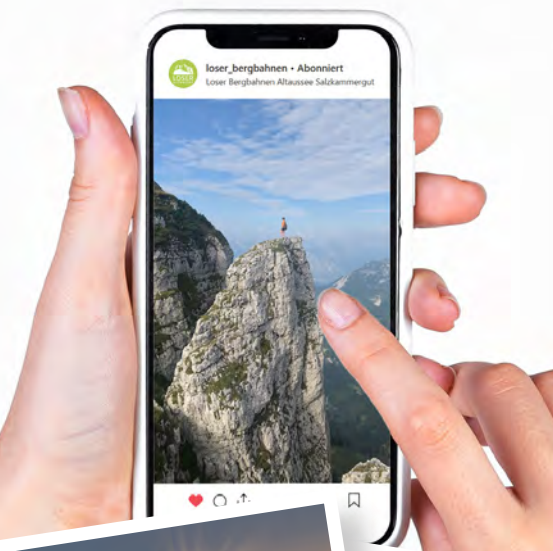
Distances
Salzburg- Altaussee: 79 km
Vienna- Altaussee: 285 km
Graz- Altaussee: 167 km
Linz- Altaussee: 139 km
Munich- Altaussee: 225 km
Prague- Altaussee: 372 km



INSTAGRAM SPOTS

With its numerous lakes and mountains, the Salzkammergut area has always been popular with photographers. If you look up #salzkammergut on social media, there are nearly 200,000 posts.

Regardless of whether you are a professional photographer or hobbyist, we will show you the Loser's best Instagram spots and give you some insider tips.
www.loser.at/instagramspots



Schreib auch dein Erlebnis